LOCATION MAP

STATION	ZONE	STATION NO.	MILE POST
Ingle	62	27100	181.9
Tranquility	63	27107	187.2
San Joaquin	63	27114	191.7
Helm	63	27122	199.0
Burrell	63	27131	206.2
Riverdale	63	27145	214.6

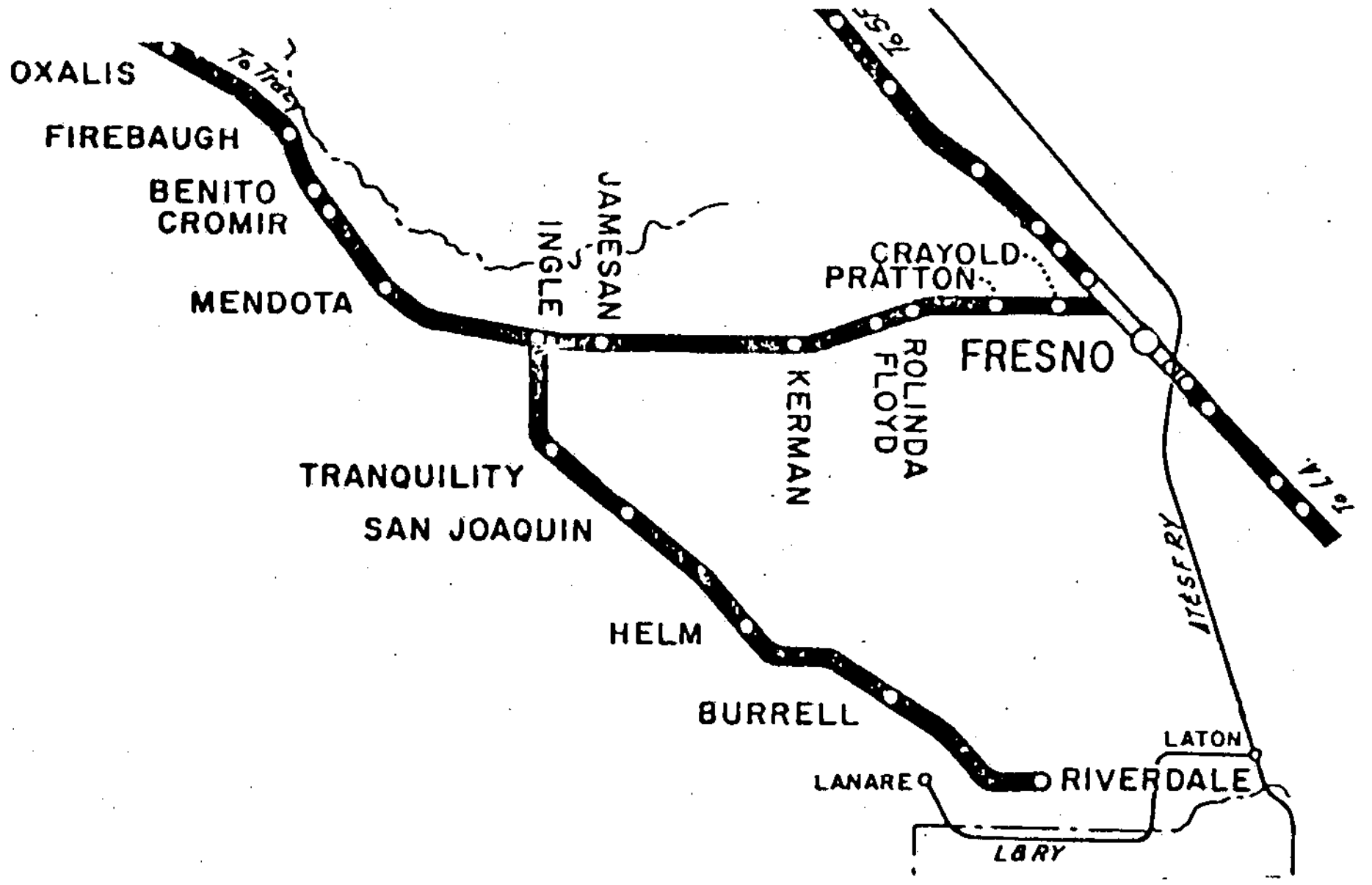
OXALIS
To Tracy
FIREBAUGH
BENITO
CROMIR
MENDOTA
INGLE
JAMESAN
To SF
CRAYOLD
PRATTON
FRESNO
KERMAN
ROLINDA
FLOYD
To LA
TRANQUILITY
SAN JOAQUIN
AT&SF RY
HELM
BURRELL
LATON
LANARE
RIVERDALE
L&RY

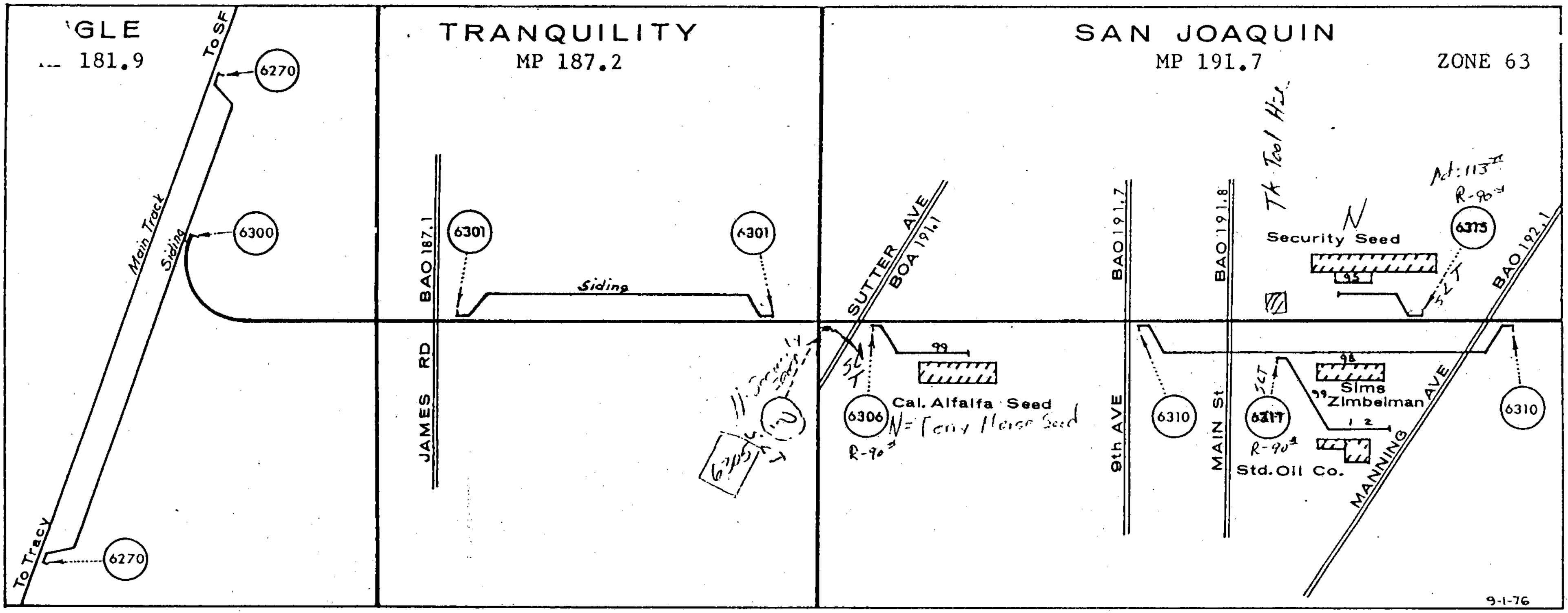
'GLE
... 181.9
To SF
6270
Main Track
Siding
6300
To Tracy
6270
TRANQUILITY
MP 187.2
BAO 187.1
JAMES RD
6301
Siding
6301
6305
SAN JOAQUIN
MP 191.7
ZONE 63
SUTTER AVE
BOA 191.1
SLT
6306
Cal. Alfalfa Seed
N= Tony Horse Seed
R-90
99
BAO 191.7
9th AVE
6310
BAO 191.8
MAIN St
TK Tool HS
N
Security Seed
95
Act: 113
R-90
6375
SLT
98
Sims
99
Zimbelman
SLT
6317
R-90
1 2
Std. Oil Co.
MANNING AVE
BAO 192.1
6310
9-1-76

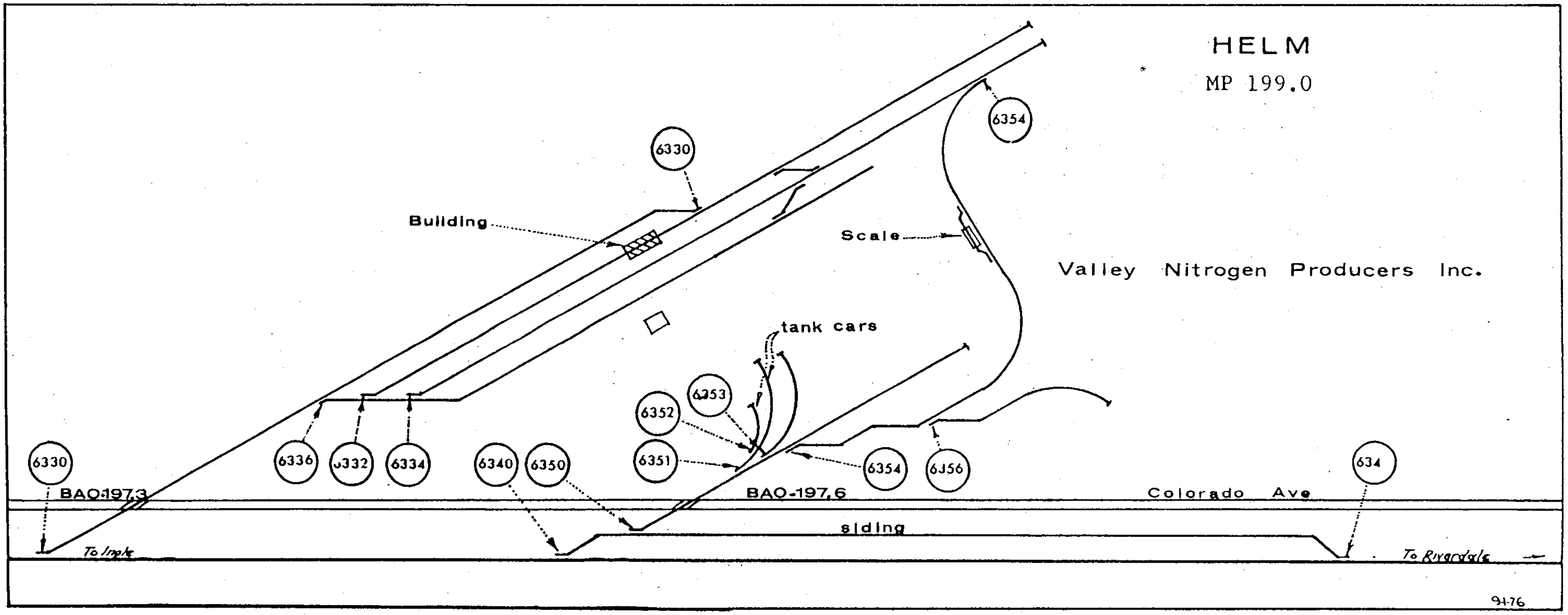
HELM
MP 199.0
6330
Building
6354
Scale
Valley Nitrogen Producers Inc.
tank cars
6353
6352
6351
6330
6336
6332
6334
6340
6350
6354
6356
634
BAO-197.3
BAO-197.6
Colorado Ave
siding
To Ingle
To Riverdale
9-1-76

HELM
MP 199.0

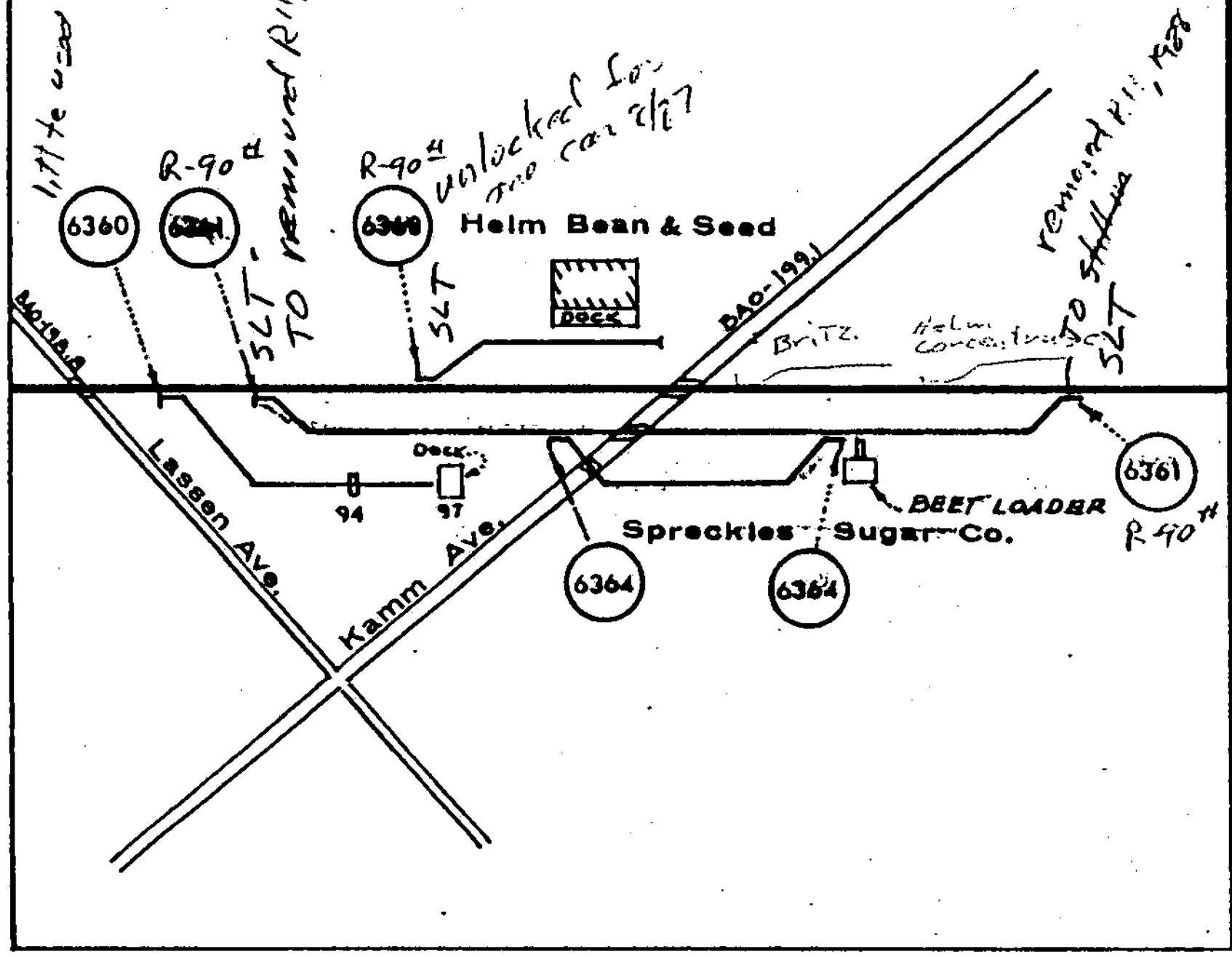
little used
R-90#
6360
6361
SLT
TO removed R11, 1987
R-90#
unlocked for one car 7/17
6369
SLT
Helm Bean & Seed
DOCK
BAO-199.1
Britz.
Helm Concentrates
removed R11, 1988
TO stilling
SLT
BAO-198.9
Dock
94
97
Lassen Ave.
Kamm Ave.
Spreckles Sugar Co.
BEET LOADER
6361
R 40#
6364
6364

BURRELL
MP 206.2

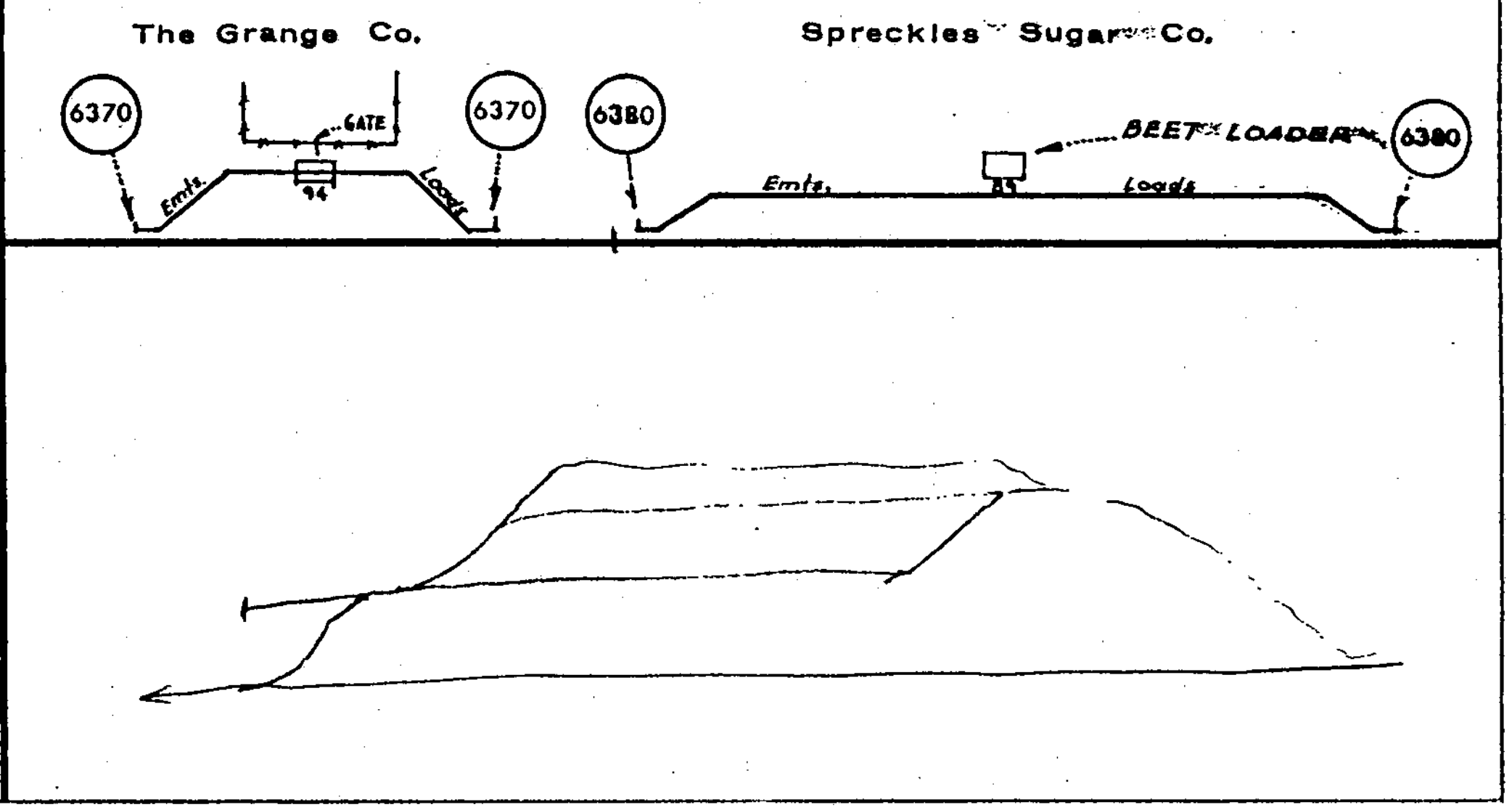
The Grange Co.
Spreckles Sugar Co.
6370
GATE
6370
Emts.
94
Loads
6380
BEET LOADER
6380
Emts.
85
Loads